






Map 1 Existing Ward Variances



Variance (Sept 2015)

-  Greater than +10%
-  Between +8% and +10%
-  Between +8% and -8%
-  Between -8% and -10%
-  Greater than -10%

© Crown Copyright and database rights [2015]. OS [100021328].

Use of this data is subject to terms and conditions. You are granted a non-exclusive, royalty free, revocable licence solely to view the Licensed Data for non-commercial purposes for the period during which Hastings Borough Council makes it available. You are not permitted to copy, sub-licence, distribute, sell or otherwise make available the Licensed Data to third parties in any form. Third party rights to enforce the terms of this licence shall be reserved to Ordnance Survey.